

<b>LIST OF CONTENTS</b>	
<b>Maps</b>	
Map of the Republic of the Philippines	3
Map of Region X	4
Map of the Province of Misamis Occidental	5
Map of the Municipality of Calamba	6
<b>Location and Climate</b>	7
<b>Brief History of Calamba</b>	8
<b>Land Area and Distribution per Barangay</b>	9
<b>Focusing Calamba</b>	10
<b>Political Development</b>	12
<b>Events Worth to Commemorate</b>	14
<b>Basic Information</b>	17
<b>Demography</b>	18
<b>Social Sector</b>	
Education	20
Health	23
Social Welfare	26
<b>Economic Sector</b>	
Industries/Main Source of Livelihood	27
Agricultural and Forest Support Program	28
Agricultural Production Data	29
Tourism	30
Pawnshops	35
Banks and Cooperative Banks	36
<b>Infrastructure Sector</b>	
Roads	37
Bridges	37
Transportation	38
Communication	39
Power	40
Water	40
Cemeteries in Calamba	41
<b>LGU Projects</b>	42
<b>Environmental Sector</b>	
Solid Waste Facility	45
Garbage Collection	45
Environmental Management	45
Barangay Flood Assessment	46
Barangay Landslide Assessment	48
Calamba Vulnerability Profile	49
<b>Covid-19 Pandemic Report</b>	
Health	50
Social Welfare	51
Local Government Unit	52
<b>Financial Summary</b>	53
<b>Local Civil Administration</b>	54
<b>List of Department Heads</b>	66
<b>Vision, Mission and Sectoral Goals</b>	67
<b>Calamba March/People Behind MPDC Office</b>	68

# MAPS

## Map of the Republic of the Philippines



# MAPS

## Map of Region 10



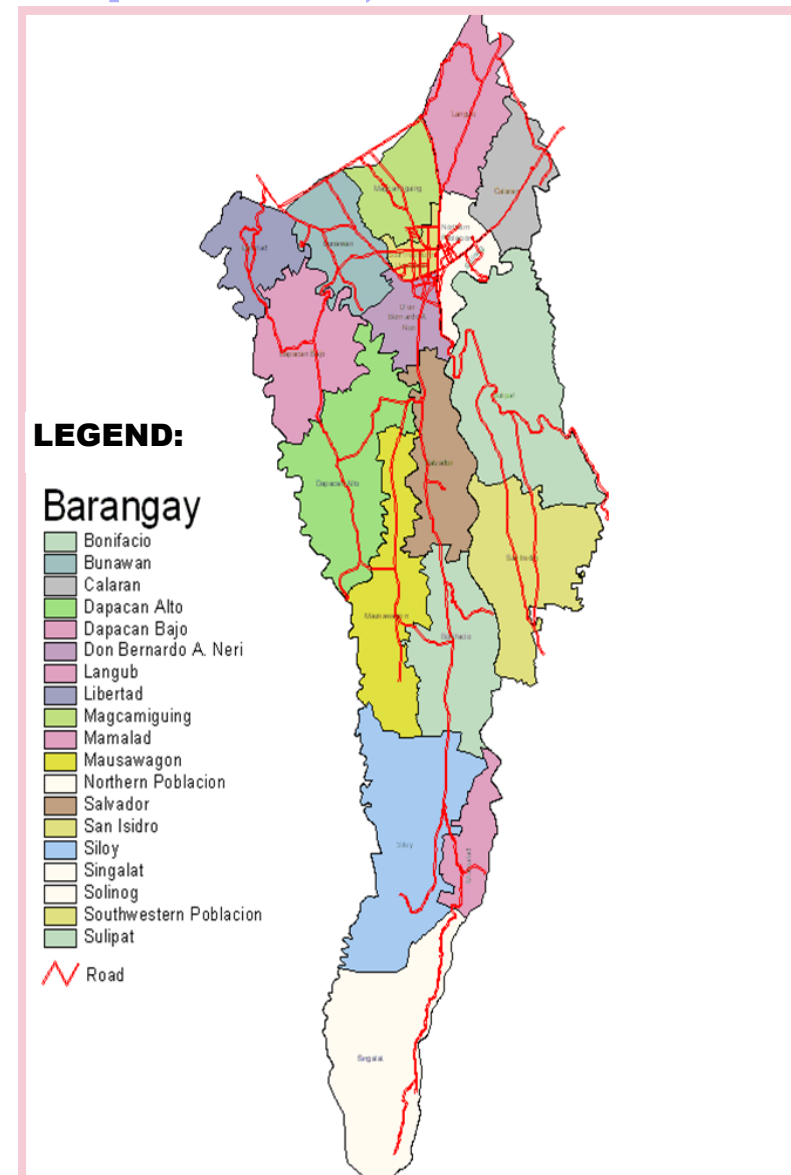
# MAPS

## Map of Misamis Occidental



# MAPS

## Map of Calamba, Misamis Occidental





## LOCATION AND CLIMATE

### GEOGRAPHICAL LOCATION

The municipality of Calamba is geographically positioned in the Northern part of the Misamis Occidental Province. It has a grid of approximately 8° 31'58" North Latitude and 123°39'03" East Longitude along the National Highway from the cities of Ozamis to Oroquieta to Dipolog of Zamboanga del Norte.

Calamba is situated at the center of five municipalities. From its actual location, municipality of Baliangao is found on the North, municipality of Concepcion on the South, municipality of Plaridel on North East, municipality of Lopez Jaena on the South East and lastly municipality of Sapang Dalaga on the West.

### CLIMATE

Rainfalls and typhoons are the climatological elements that mainly affect community's any agricultural related productions.

Without pronounced dry and wet season, Calamba's climate belongs to the fourth grade. This type is characterized as moist, with an average rainfall of 2,278.7mm throughout the year. The driest months in the society starts on February to April. The wettest period falls during May to December (eight-month period) where 40% of the total rainfall falls in October to December.

### SOIL TYPE

Castilla clay loam and guimbaloan clay loam are the two soil types present in the municipality.

## BRIEF HISTORY OF CALAMBA

"**Solinog**" was Calamba's original name which was based on a deep bankrill located at the eastern portion of the poblacion where Langaran River flows. After years passed by, the Municipal Council of Plaridel changed its name to **CALAMBA** after the Filipino Patriot's birthplace. Calamba was just a small barrio of the Municipality of Plaridel but because it grew so fast, it was separated from the municipality.

Calamba was declared independent on **February 1, 1948 under Executive Order No. 85 series of 1947** by the late President of the Philippines, His Excellency Manuel A. Roxas. After a year, it was inaugurated into a municipality on **February 14, 1948**.

During the earliest times, the "**Subanos**" were the local individuals of the Municipality of Calamba. They had practice of clearing certain areas one after the other. Those cleared areas were later abandoned and easily replaced by new settlers coming from Visayas and some other parts of Mindanao.



Municipal Employees at Old Calamba Municipal Hall (1982)



Night Shot of New Calamba Municipal Hall



Subanen Children of Brgy. Mamalad, Calamba



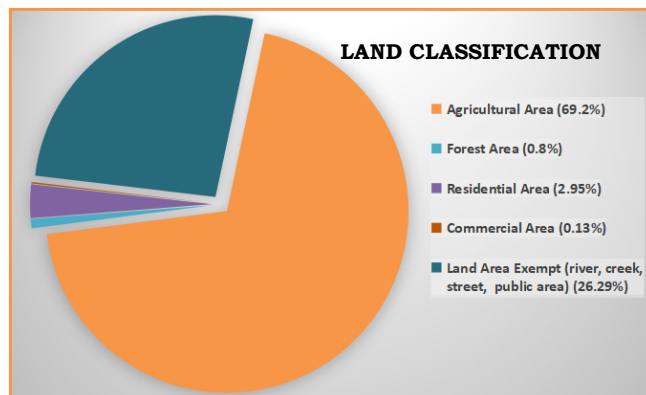
## LAND AREA AND DISTIRBUTION PER BARANGAY

### LAND AREA

Name of Barangay	Land Area (sq. Km.)	Name of Barangay	Land Area (sq. Km.)
Southwester Poblacion	1.6823660	Dapacan Bajo	7.0543558
Solinog	3.3371326	Mamalad	4.8814648
Northern Poblacion	1.5567510	Mauswagon	7.6703468
Don Bernardo A. Neri	2.50773940	Libertad	5.0484558
Bunawan	5.1692408	Sulipat	11.7268938
Calaran	5.6714828	San Isidro	8.0281018
Magcamiguing	3.39570440	Singalat	7.5652678
Langub	4.1006910	Siloy	11.3806068
Bonifacio	6.9388408	Salvador	5.9560808
Dapacan Alto	0.3117678		
<b>TOTAL LAND AREA OF CALAMBA = 112.544290 SQ. KM.</b>			

### LAND CLASSIFICATION

Land Area	Area	Percentage
Agricultural Area	<b>7,785.2309</b>	<b>69.20 %</b>
Forest Area	<b>84.000</b>	<b>0.80 %</b>
Residential Area	<b>331.6379</b>	<b>2.95 %</b>
Commercial Area	<b>14.4312</b>	<b>0.13 %</b>
Land Area Exempt (river, creek, street, public area)	<b>3,029.1290</b>	<b>26.29 %</b>



## FOCUSING CALAMBA



**GAMP'YA PAGDATANG!** This are the words you can first notice upon arrival in our municipal hall. They are in Subanen dialect which mean **“Maayong Pag-abot”**.

The municipality is headed by our passionate Mayor Engr. Ezel T. Villanueva together with her Sangguniang Bayan Members headed by Hon. Vice Mayor Antonio N. Lawas, Sr., active head of offices and staff.

Calamba is the strategic point of trade and commerce of the five municipalities namely: Plaridel, Lopez Jaena, Baliangao, Sapang Dalaga and Concepcion. The municipality has much to offer to our beloved Calambahanons and neighboring community people. Being one of the fast growing municipalities in Misamis Occidental, Calamba has well-developed facilities and services for communication, transportation, power resources and infrastructures.

Some of Calamba's major projects are its municipal hall and gymnasium. The energy efficient municipal hall building is being enjoyed not just by the LGU employees but also by the Calambahanons. Local and some provincial events and gatherings are held in its atrium. Gymnasium is now on its last stage of construction.



## FOCUSING CALAMBA



Calamba is working now on its new Calamba Memorial Park of Life, a cemetery located in Brgy. DBAN. This is to give the departed ones more space to rest since almost cemeteries in the municipality are congested.

Talking about foods, Calambahanons are in. Restaurants and coffee shops are born nowadays offering mouthwatering recipes. Every Sundays, Calamba offer fresh seafoods from neighboring municipalities. Also, online selling is a trend. Many individuals are offering their foods and products online and deliver it in front of your doorsteps.

As one of the province's main agricultural area and has a continuous increase of farm production, Calamba, can supply the province's domestic needs. As recorded, it has an abundant supply of coconut. Root crops, vegetables and other production are not limited in a backyard scale giving priority response to the economic condition of farmers.

As Calamba's population increases, number of buildings, establishments and households increase. This is a proof that Calamba is now on its way to becoming a more renowned municipality when it comes to different aspects and sectors in the province of Misamis Occidental.



## POLITICAL DEVELOPMENT

The Municipality of Calamba, Misamis Occidental was created on February 1, 1948 and was inaugurated on February 14, 1948, the following was then elected:

Hon. Ireneo Clapano	Mun. Mayor	1948-1949
Hon. Angelo Neri	Mun. Mayor	1949-1953
Hon. Patricio L. Atay	Mun. Mayor	1953-1957
Hon. Gustavo Neri	Mun. Mayor	1957-1965
Hon. Lorenzo de Guzman	Mun. Mayor	1965-1973
Hon. Pedro B. Lorejo	Mun. Mayor	1973-1986
Hon. Porferio C. Branzuela, Jr.	Mun. Mayor	1986-1988
Engr. Luisito B. Villanueva, Jr.	Mun. Mayor	1989-1995
Atty. Inocencio Pagalaran, Jr.	Mun. Mayor	1995-2004
Hon. Luisito B. Villanueva, Jr. MNSA	Mun. Mayor	2005-2013
Engr. Ezel T. Villanueva	Mun. Mayor	2013-PRESENT

### 2018 NEW SET OF ELECTED OFFICIALS



**HON. EZEL T. VILLANUEVA**  
Municipal Mayor



**HON. ANTONIO N. LAWAS, SR.**  
Municipal Vice Mayor

## POLITICAL DEVELOPMENT



**HON. JESUS C. ENERIO**  
Sangguniang Bayan Member



**HON. EMMANUEL M. CALE**  
Sangguniang Bayan Member



**HON. REZIE C. LEONARDO**  
Sangguniang Bayan Member



**HON. CARIDAD C. LANSANG**  
Sangguniang Bayan Member



**HON. DENNIS M. BUNAO**  
Sangguniang Bayan Member



**HON. RODRIGO T. GARCIA**  
Sangguniang Bayan Member



**HON. JOSEPH C. MALAYAO**  
Sangguniang Bayan Member



**HON. CHERRY F. MAGSAYO**  
Sangguniang Bayan Member



**HON. KEN ALLEN B. LAWAS**  
Federated ABC President



**HON. MA. PRINCESS ANGEL C. CANDA**  
Federated SK Chairman



**HON. LUCIANO O. DUMANHOG**  
IP's Representative



**MRS. BEVERLY B. SAMOSA**  
Sangguniang Bayan Secretary

## EVENTS WORTH TO COMMEMORATE

Calamba's barangay, Southwestern Poblacion, celebrates **SINULOG FESTIVAL** annually (every second week of the month of January) in honor of **Senior Santo Niño**. During this momentous event, barangay officials together with parishioners, devotees, participants, guests and neighboring localities join forces in honoring the Patron Saint. Individuals wear varicolored attires and with them are small statues of the Saint while dancing to the beat of instruments.



Calambahanons celebrate the Araw ng Calamba every 14th of February. In connection, an annual festival is being held called **MENAJAK FESTIVAL**. The word **Menajak** is a Subanen word that means **LOVE**. The festival features various presentations including streets and ritual dances showing the culture and tradition of the Subanen Tribes in the municipality. Dances are participated by college and highschool students of Calamba where they wear colorful costumes and dance to the rhythm of the Agong and drums. Also, the main highlight of this event is the search for **Menajak Festival Queen**.



## EVENTS WORTH TO COMMEMORATE



Furthermore, during the 1st half of February, other activities are done everyday. This activities are Employees Night, Educator's Night and Drum Corp Exhibition, Mob Dance, Hip-hop Dance and Singing Competition of elementary, high school and college students in the community.



## EVENTS WORTH TO COMMEMORATE

**FEAST OF PATRON SAINT ISIDORE** is an annual celebration held every 15th day of May. Calambahanons give honor and devotion to our Patron Saint Isidore for blessing the locals a good harvest of crops and animals. During this time, schools are having their homecoming activities, individuals from afar are coming home to visit their family, relatives and friends. As May 15 approaches, activities are conducted during night to bring more color to the celebration. The most awaited event during the whole celebration is the search for **Ms. Calamba Tourism**, a beauty competition with a cause. This is carried out to show the youth's power and involvement in the society by promoting Calamba's best tourist attractions.



## BASIC INFORMATION

LGU Type	- <b>Municipality</b>
LGU Classification	- <b>4th Class Municipality</b>
Total Number of Barangays	- <b>19 Barangays</b>
Total Number of Purok	- <b>84 Puroks</b>
Municipal Type	- <b>Landlocked</b>
Total Land Area	- <b>11, 254 Hectares</b>
2015 Population	- <b>21, 676</b>
Annual Growth Rate	- <b>1.0179</b>
2020 Projected Population	- <b>25, 083</b>
Number of Households	- <b>5,016</b>
Population Density	- <b>193 persons/sq. kms.</b>
Per Capita Income, 2019	- <b>P3, 953.64/person</b>
Average Household Size	- <b>5</b>

### ECOSYSTEMS

1. Agriculture
2. Forest
3. Freshwater
4. Urban

### HAZARDS

1. Earthquake / Ground-shaking
2. Flood
3. Rain-induced Landslide

### ECONOMIC ACTIVITY

(arranged according to the MOST to LEAST dominant in the community)

1. Agriculture
2. Commercial and Service Centers
3. Industrial
4. Mining and Quarrying
5. Tourism

### LGU-MANAGED FACILITIES

- 1** - Health Center
- 2** - Park
- 25** - Pre-school
- 1** - Socio-cultural Center
- 1** - Sports Facility

### HOUSING AND BASIC UTILITIES

**100%** of the community have access to electricity.

**97%** - Households have electricity.

**64%** - Households with access to piped in water (Level III).

**100%** of the community have access to sanitary toilets.

**97%** - Households having proper sanitary toilets.

**196** Households -Informal Settlers

## DEMOGRAPHY

### HISTORICAL GROWTH OF POPULATION AND GROWTH RATE (1948-2015)

CENSAL YEAR	POPULATION	INCREASE OR DECREASE	AVERAGE ANNUAL GROWTH RATE
1948, Oct. 1	8,332		
1960, Feb.15	10,689	2,357	1.021
1970, May 6	12,482	1,793	1.016
1975, May 1	13,645	1,163	1.018
1980, May 1	14,729	1,084	1.015
1990, May 1	15,111	384	1.003
1995, Sept. 1	15,686	575	1.0075
2000, May 1	17,562	1,876	1.023
2007, August 1	19,597	2,035	1.016
2010, May	21,005	1,408	1.0179
2015, May	21, 676	671	

### RELIGION

1. Roman Catholic - **50%**
2. Philippine Independent Church - **20%**
3. UCCP/Evangelical - **10%**
4. Other Religion - **20%**

### PERSONNEL COMPLEMENT

- 13**-Elective Officials
- 14**-Permanent Appointive Officials
- 93**-Permanent Employees
- 99**-Job order
- 133**-Barangay Health Workers
- 1**-Doctor
- 13**-Fire Officers
- 6**-Midwives
- 12**-Nurses
- 28**-Police Officers

### DIALECTS

1. Cebuano
2. Visayan
3. Subanen
4. English
5. Tagalog

### MAJOR RIVERS

1. Langaran River
2. Bunawan River
3. Dioyo River

# DEMOGRAPHY

## POPULATION PROJECTION BY BARANGAY

BARANGAY	2019	2020	2021	2022	2023	2024	2025
MUNICIPAL	24642	25083	25532	25989	26454	26927	27409
<b>URBAN/URBANIZING BARANGAYS</b>							
BUNAWAN	1579	1607	1636	1665	1695	1726	1756
CALARAN	1280	1303	1326	1350	1374	1399	1424
DON BERNARDO A. NERI	4053	4126	4200	4275	4351	4429	4508
MAGCAMIGUING	1209	1231	1253	1276	1298	1322	1345
NORTHERN POBLACION	1377	1402	1427	1453	1479	1505	1532
SOLINOG	2541	2586	2633	2680	2728	2777	2826
SOUTHWESTERN POB.	3499	3562	3626	3691	3757	3824	3893
<b>RURAL BARANGAYS</b>							
BONIFACIO	861	876	892	908	924	941	958
DAPACAN ALTO	1179	1200	1222	1243	1266	1288	1311
DAPACAN BAJO	709	721	734	747	761	774	788
LANGUB	1686	1716	1747	1778	1810	1842	1875
LIBERTAD	405	412	419	427	434	442	450
MAMALAD	551	561	571	582	592	603	613
MAUSWAGON	666	678	690	703	715	728	741
SALVADOR	609	620	631	642	654	665	677
SAN ISIDRO	517	527	536	546	555	565	575
SILOY	721	734	748	761	775	788	803
SINGALAT	273	278	283	288	293	299	304
SULIPAT	924	941	958	975	992	1010	1028

Source: Projected Population based on 1.0179 Growth Rate (2000 to 2010 CENSUS)

## PROJECTED URBAN/URBANIZING AND RURAL POPULATION DENSITY

BARANGAY	POPULATION	LAND AREA	DENSITY	POPULATION	DENSITY	POPULATION	DENSITY
	2015	(SQ.KM.)	(Person / Sq.km.)	2020	(Person / Sq.km.)	2025	(Person / Sq.km.)
7 Urban & Urbanizing	14475	23.88	606	15,817	662	17,285	724
11 Rural	8478	88.66	96	9266	105	10,124	114
Entire Municipality	22953	112.54	204	25,053	223	27,409	244

Source: NSO, 2010 Census of Population and Housing  
Note: Projected Population based on 1.0179 Growth Rate

# SOCIAL SECTOR

## EDUCATION



### 17 Public Elementary Schools –

situated in each barangay except in poblacions. Calamba Central School and Southwestern Poblacion Elementary School cater poblacion barangay school children.

### 3 Privately Owned Elementary Grade Schools:

1. Philippine Independent Christian School
2. Liberation Institute
3. Sacred Heart College Grade School Department

### 1 Public High School:

1. Calamba National Comprehensive Highschool

### 2 Private High Schools:

1. Liberation Institute
2. Sacred Heart High School



### 1 College School:

1. Sacred Heart College

### 1 Vocational School:

1. College of Communication, Information and Technology





# SOCIAL SECTOR

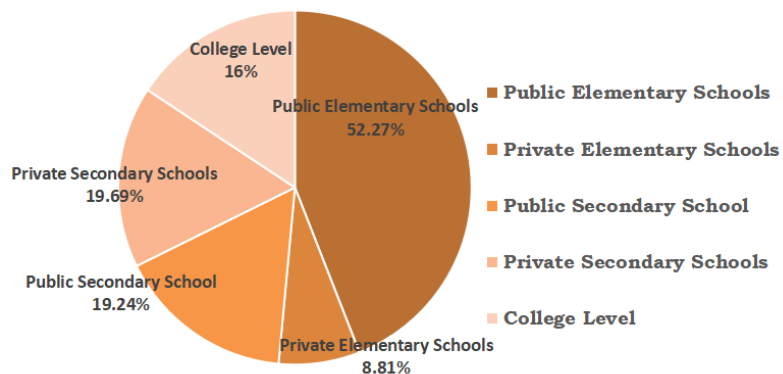
## EDUCATION

### Number of Enrollees for School Year 2019-2020 Elementary, Secondary and College Levels

Type/Level	No. Of Enrollees			
	Male	Female	Total	Percentage Break-down %
Public Elementary Schools	1547	1498	3045	44.05
Private Elementary Schools	263	250	513	7.42
Public Secondary School	510	611	1121	16.22
Private Secondary Schools	585	562	1147	16.59
College Level	721	365	1086	15.71
<b>TOTAL</b>	<b>2905</b>	<b>2921</b>	<b>6912</b>	<b>100.00</b>

Source: DepEd Calamba

2019-2020 Breakdown of Enrollees



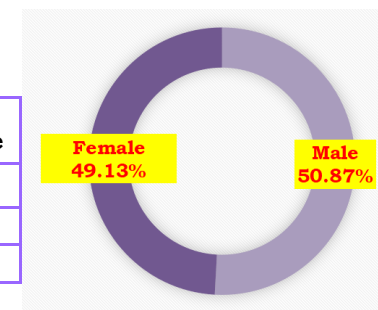
# SOCIAL SECTOR

## EDUCATION

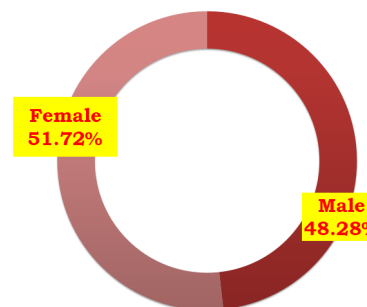
### Students' Gender by Level Percentages

#### Elementary

Gender	No. Of Students	Percentage
MALE	1810	50.87
FEMALE	1748	49.13
<b>TOTAL</b>	<b>3558</b>	<b>100.00</b>



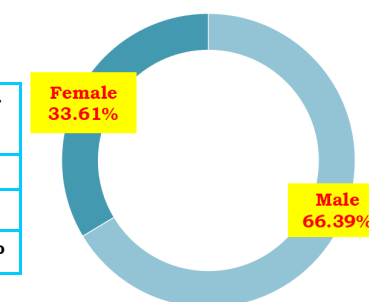
#### Secondary



Gender	No. Of Students	Percentage
MALE	1095	48.28%
FEMALE	1173	51.72%
<b>TOTAL</b>	<b>2268</b>	<b>100.00%</b>

#### College

Gender	No. Of Students	Percentage
MALE	721	66.39%
FEMALE	365	33.61%
<b>TOTAL</b>	<b>1086</b>	<b>100.00%</b>



# SOCIAL SECTOR

## HEALTH

Numbers (HEALTH PERSONNEL)	Rural Health Unit	Calamba District Hospital	Private Practition- ers
No. of Doctors	1	12	6
No. of Nurses	1	38	0
No. of Nurses Attendant	0	26	0
No. of Dentists	1	1	2
No. of Midwives	5	5	0
No. of Med-Tech	1	4	3

The Rural Health Unit is manned by the following personnel who work Five (5) days a week or 40 hours/week:

- 1 - Rural Health Physician
- 5 - Regular- Midwives
- 1 - Sanitary Inspector
- 1 - Dental Doctor (Devolved Provincial Personnel)
- 1 - Dental Aide
- 1 - Medical Technologist
- 1 - Midwife RNHEALS-DOH
- 10 - Nurses (RNHEALS)
- 2 - Utility Workers (Job Orders)
- 1 - Driver (Job Order)

Health Facilities	Pub- lic	Pri- vate
No. of Health Centers	1	0
No. of Hospital	1	0
No. Medical Clinics	0	1
No. of Diag- nostic Centers	2	2
No. of Ambu- lance	4	0

- 1 - Main Barangay Health Station
- 3 - Barangay Health Stations
- 14 - Barangay Health Center
- 128 - Barangay Health Workers (BHW)
- 20 - Barangay Nutrition Scholars (BNS)

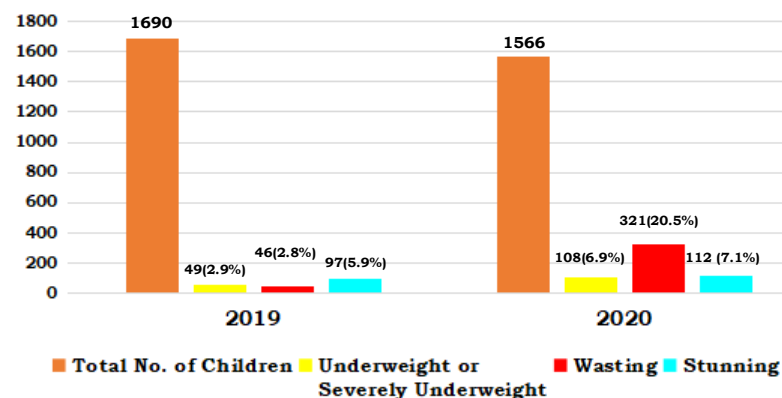
### PROGRAMS IMPLEMENTED

- Family Planning
- Maternal and Child Care
- Garantisadong Pambata
- Nutrition Program
- Oral Health Care
- Infectious Disease Prevention and Control
- Non Communicable Disease Prevention and Control
- Environmental Program

# SOCIAL SECTOR

## HEALTH

### HEALTH AND NUTRITION



PREGNANT (2019)	513
DELIVERIES (2019)	508
FULLY IMMUNIZED CHILDREN (2019)	560

### AWARDS RECEIVED

- Most Outstanding Health Facility in Region 10 (4th -5th Class Municipality)
- First Zero Open Defecation Certified Municipality in Misamis Occidental and Region 10
- 3 Year Smoke Free Awardee and Hall of Fame Red Orchid Award
- First Botika ng Bayan in Misamis Occidental and 2nd in Region 10



# SOCIAL SECTOR

## HEALTH



RHU CALAMBA



RHU CALAMBA CONDUCTING COVID-19 SWAB AND RAPID TESTS



TURN OVER OF NUTRITIONAL SUPPORT FROM THE PROVINCE OF MIS.OCC. AND ALLOCATED MEDICINES AND VITAMINS FROM BOTIKA NG BAYAN AT BRGY. SINGALAT



RHU-CALAMBA BOTIKA NG BAYAN AT COMMODITIES



SANITIZING THE CLASSROOMS AND HALLWAYS OF CNCHS



CEREMONIAL DISTRIBUTION OF NUTRITIONAL SUPPORT



NUTRITION MONTH CULMINATION, JULY 2020

4-DAY BARANGAY TO BARANGAY NUTRIPACK DISTRIBUTION



# SOCIAL SECTOR

## SOCIAL WELFARE



**24**-Daycare Centers established in 19 barangays with **786** enrolled children.



**1**-National Child Development Center (NCDC) with 37 students and 1 worker.




**343**-Individuals are members of the Person With Disability (PWD) Organization.



**175**-Members of Solo Parent.



**7,211**- Individuals or **1,307** households/families are Pantawid Pamilyang Pilipino Program (4Ps) beneficiaries.



**2,182**-Old ages are members of the Federated Senior Citizens of Calamba with OSCA ID Cards.

**2,067**-Senior Citizens are receiving social pension for Indigent Citizens (SPISC). **1,972**-Senior Citizens are PhilHealth members.

**10**-Senior Citizens are currently applying for PhilHealth.



**532**- members of KALAPI Organization.



**173** – Members of Out-of-School Youth.



# ECONOMIC SECTOR

## INDUSTRIES AND MANUFACTURING BUSINESS

In the Northern part of the province of Misamis Occidental, Calamba is considered as the center of trade and commerce.

According to Treasurer's Office, as per records in 2019, there are **859** registered business establishments in the municipality. Some of them are lending institutions, pawnshops, cooperatives, gasoline stations, drug stores other merchandising establishments.

In the municipality, micro-industries are present in the poblacion barangays. Solar driers, rice and corn mills, machine and welding shops, tailoring shops, furniture wood craving shops auto repair shops, hollow blocks making, bang-saw stations are some of them.



## MAIN SOURCE OF LIVELIHOOD



### A. AGRICULTURE

#### 1. Crops

Calamba's land area is 11,254.429 hectares. It's total agricultural land area is 7,966.0 hectares and is 70.78% of the overall total area. Coconut, rice, corn and high value commercial crops such as fruit trees, vegetables, industrial crops and root crops are the existing major crops in the community.

# ECONOMIC SECTOR

### 2. Livestock and Poultry

Livestock and poultry (carabao, cattle, horses, goat, duck and chicken) mostly belong to backyard classification. Swine in Calamba levelled up to commercial production classification since there is a total of seven (7) piggery sites within the locality.

### 3. Fisheries and Aquaculture

As landlocked municipality, inland fishery has minimal area of production on fresh water tilapia for home consumption and local market only. It has an approximated volume of production of 16,000 kgs more or less.

### B. FORESTRY

Barangay Siloy, Mamalad, Singalat, San Isidro and Libertad are the leading barangays when it comes to timber production having a total land area land area of 1,430.56 hectares. The municipality has a total of 79.67 hectares as NIPAS area within the buffer zone barangays.

- Assessment on the existing situation of the forest production sector:  
Areas of timber production plantations are also existed along the watersheds areas and the riverbanks of Langaran and Dioyo rivers. Plantation timber production trees include mahogany, gmelina, falcate other forest trees and the like.
- Existing economic activities of production forest:  
The existing economic activities within the production forest include farming and agri-related activities, forest and agro-forest plantations, inland fishpond farming, livestock and poultry production and eco-tourism.

## AGRICULTURAL AND FOREST SUPPORT PROGRAM AND TECHNICAL ASSISTANCE

There are existing agricultural programs and projects extended to farmers which include seeds and seedlings distribution, post-harvest facilities, organic fertilizer production, livestock dispersal, irrigation facilities, and farm to market roads from the Department of Agriculture and coconut fertilization under the Philippine Coconut Authority. The Locality is extending agricultural production technology assistance and cash counterpart to the said projects.

# ECONOMIC SECTOR

## AGRICULTURAL PRODUCTION DATA (2018 AND 2019)

### MAJOR CROPS

AGRI COMMOD- ITIES	AREA PLANTED (Hectares)		AVERAGE ANNUAL PRODUCTION (MT)	
	2018	2019	2018	2019
Coconut	6,228.18	6,290.46	11,210.72	11,332.83
Corn	150	100	1,039.50	693
Rice	145	1,533	1,406.86	158
Cacao	5	6	1.25	1.5
Banana	38.4	40	1,152	1,200
Lanzones	75	85	187.50	212.5
Durian	5.1	5.5	102	110
Mango- steen	34	43	170	215

### LIVESTOCK AND POULTRY PRODUCTION


KIND OF LIVE- STOCK/ POULTRY	POPULATION (Head)		ANNUAL MEAT PRO- DUCTION (MT)	
	2018	2019	2018	2019
Cattle	3,854	3,835	1,075	1,150
Swine	8,254	9,079	825	908
Carabao	2,730	3,003	1,092	1,201
Goat	3,835	4,027	115	121
Poultry	61,959	68,155	62	68

Source: Municipal Agriculture Office

# ECONOMIC SECTOR

## TOURISM

One of nature's gifts that the Calamba received is a waterfall located in Barangay San Isidro, 8.4 kilometers away from the heart of the municipality. Reached through hiking from the access road with a 360 steps going down to the bottom of the falls. It has a unique and concealed beauty with a crystal clear water that glitters like bits of diamonds as it falls from the above offering a bounty of enjoyment and excitement. The flowing water gives cool feelings that refreshes the mind.



**SAN ISIDRO WATERFALLS**

### LUMBAYAO CENTURY OLD TREE



Aside from the waterfalls, a Lumbayao Century Old Tree is also found in the same barangay, San Isidro. This tree grows into an incredible size and stands with its strong and magnificent look throughout the years. With its extended branches and green healthy leaves, passersby are shaded. For the barangay folks, Lumbayao tree is historical and legendary. In connection, the local government of Calamba together with the DENR, protect and preserve the tree.

### SILOY MAN MADE LAKE

This man made lake is located at barangay Siloy of this municipality. It is 10.5 kilometers away from the municipal proper. Its beauty, majesty and simplicity turn tourists inside out and love the place even more. The destination offers pedal boating, fishing and kayaking to the guests as well as cottages for picnics and relaxation. Also, this place is best suited for personal and spiritual reflections.





# ECONOMIC SECTOR

## TOURISM

### SILOY HIGHLAND PARK



Also, found in this barangay is a Highland Park. It is potential for eco-tourism development. As of the moment, the local government is still planning on how to develop it more. If you're the type of traveler who loves doing adventures and mountain climbing, then this place is perfect for you.

### BULAWIS SWIMMING POOL



Bulawis Swimming pool is located at Bunawan, Calamba. In here, 3 pools are available that suit depending on age. They also offer rooms to guests who want to spend the whole night in the resort.

### FIL CLAIRE



Also located at barangay Bunawan is a new swimming pool resort where guests of all ages can really enjoy and relax. Cottages are available for all types of occasions.

### BABALAJAN MEK SALABUK



Babalajan Mek Salabuk is located in barangay Mamalad of this municipality and is 11 km away from the town proper. It shows how subanen village looks like. It will help bring us back to the past living condition of the subanen people and be oriented to its culture.

# ECONOMIC SECTOR

## TOURISM



### JCON FARM

### TRAVELLER'S INN IN CALAMBA



### ROBERT'S TRAVELLERS INN



### PARKWAY INN



### SA BAI BED AND BREAKFAST



### KATELEEN'S APARTELLE

### SOUTHWEST PENSION HOUSE

Note: During this time of pandemic, South West Pension House serves as one of the municipality's quarantine facility.



# ECONOMIC SECTOR

## TOURISM

### RESTAURANTS/DINERS IN CALAMBA



ROYALTEA COFFEE  
(2 BRANCHES)



PIZZA  
REPUBLIKA



CAMP SAWI  
RESTO



EL  
MISA



ALFREDO'S  
BISTRO



PLATO MISTO



MAMA A'S  
ROADHOUSE CAFE



HEBREWS CAFE



CHAR'S  
BITE  
RITE



CHICKEN ATI-ATIHAN,  
CALAMBA  
BRANCH

CALAMBA FOOD  
COURT

# ECONOMIC SECTOR

## TOURISM

### CALAMBA'S MOST VISITED BUSINESS ESTABLISHMENTS

NEW FAMILY  
TRADERS



KnJ GENERAL  
MERCHANDISE (2 BRANCHES)



JnJ SALES CENTER



D'DALES SHOPPING CENTER



JIAYING GROCERY STORE

### GASOLINE STATIONS IN CALAMBA



PETRON GASOLINE STATION  
(4 STATIONS)



CALTEX GASOLINE STATION



# ECONOMIC SECTOR

## PAWNSHOPS



**PALAWAN PAWNSHOP**  
(3 Branches)



**CEBUANA LHUILLIER**



**WESTERN UNION**



**RD PAWNSHOP**



**M-LHUILLIER (3 Branches)**



**H-LHUILLIER PAWNSHOP**

# ECONOMIC SECTOR

## BANKS AND COOPERATIVE BANKS



**LANDBANK OF THE PHILIPPINES**



**FIRST CONSOLIDATED BANK**



**AURORA INTEGRATED MULTI-PURPOSE COOPERATIVE**



**1ST VALLEY BANK**



**PAGLAUM MULTI-PURPOSE COOPERATIVE**



**LORENZO TAN MULTI-PURPOSE COOPERATIVE**



**KATIPUNAN BANK**

**GATA-DAKU MULTI-PURPOSE COOPERATIVE**

# INFRASTRUCTURE SECTOR

## ROADS

**PERCENTAGE DISTRIBUTION OF ROADS BY CLASSIFICATION (2019)**

Classification	Length (km.)	Percentage Distribution
National Road	19.19	12.03
Provincial Road	19.486	12.22
Municipal Road	17.479	10.96
Barangay Road	103.315	64.79
<b>TOTAL</b>	<b>159.470</b>	<b>100.00</b>

**EXISTING ROADS BY TYPE AND CLASSIFICATION (2019)**

Classification	Length (km.)			
	Earth	Gravel	Asphalt	Concrete
National Road			12.367	6.6824
Provincial Road	0	10.418	0	9.068
Municipal Road	1.513	2.661	1.215	12.600
Barangay Road	63.693	30.375	.070	9.177
<b>TOTAL</b>	<b>65.208</b>	<b>43.454</b>	<b>13.652</b>	<b>37.5274</b>

## BRIDGES

**INVENTORY OF BRIDGES BY LOCATION, TYPE, CAPACITY AND CONDITION (2019)**

Bridge Name	Location	Type	Road Capacity	Total Length (km.)	Physical Condition
<b>National Road</b>					
Solinog Bridge	Solinog	Concrete	20 ton	12.2	Good
Napisik Bridge	Sulipat	Steel	20 ton	58.7	Good
Sulipat Dako	Sulipat	Steel	20 ton	27.7	Good
Sulipat Diot	Sulipat	Steel	20 ton	24.8	Good
Sulipat Creek-1	Sulipat	Concrete	20 ton	23.4	Good
Berago Bridge (old)	Bunawan	Concrete	20 ton	25.2	Good
Berago Bridge (new)	Bunawan	Concrete	20 ton	25.2	Good

# INFRASTRUCTURE SECTOR

**INVENTORY OF BRIDGES BY LOCATION, TYPE, CAPACITY AND CONDITION (2019) continuation...**

Bridge Name	Location	Type	Road Capacity	Total Length (km.)	Physical Condition
<b>Provincial Road</b>					
Submarine/ Spillway Bridge	Libertad	Concrete	10 ton	30	Good
Submarine/ Spillway Bridge	Bunawan	Concrete	10 ton	6	Good
Submarine/ Spillway Bridge	Dapacan Bajo	Concrete	10 ton	20	Good
Submarine/ Spillway Bridge	Dapacan Alto	Concrete	10 ton	6	Good
Submarine/ Spillway Bridge	Salvador	Concrete	10 ton	10	Good
<b>Barangay Road</b>					
Spillway Bridge	Bonifacio	Concrete	10 ton	12	Good
Spillway Bridge	Bunawan	Concrete		6	Good
Hanging Foot-bridge	Solinog-Sulipat			60	Good
Hanging Foot-bridge	Calaran-Sitio Sulipat				Not Good
Hanging Foot-bridge	Libertad			30	Good

## TRANSPORTATION

TYPES OF VEHICLES	TRANSPORTATION SYSTEM
<b>BUSES</b> Rural Transit Super 5	Buses from Dipolog City passing through the municipality of Calamba then Oroquieta City, Ozamis City then to Cagayan de Oro City and Vice Versa.
<b>VANS</b> Pak Express Eagle Express	From Calamba then to Oroquieta City to Ozamis City and Vice Versa.
<b>MOTORCABS</b>	That traverses in the nearby municipalities of Baliangao, Plaridel and Sapang Dalaga. It is also available within the town proper.
<b>Motor-single or commonly called HABAL-HABAL</b>	Commonly used in the hinter barangays.



# INFRASTRUCTURE SECTOR

## COMMUNICATION

### LANDLINE PHONES AND CELLPHONES

FRANCHISE HOLDERS	LOCATION OF FIRMS	FACILITIES & CAPACITIES
<b>TELEPHONE</b> 1. CRUZTELCO	>The office address in Calamba is in South-western Poblacion >The main office is in Dipolog City.	>Local/ International Analogue/ Digital/ Phone card >Public Calling Office
<b>CELL SITES</b> 1. Smart  2. Globe  3. Sun Cellular	>Cell site location in Calamba is in Northern Poblacion >Main Office is in Manila >Cell site location in Calamba is in Northern Poblacion >Main Office is in Manila >Cell site location in Calamba is in Northern Poblacion >Main Office is in Manila	>Cell phone relay station  >Cell phone relay station  >Cellphone relay station
<b>RELAY STATIONS</b> 1. PHILTEL 2. LIBERTY	>Main Office is in Manila >Main Office is in Manila	>Relay Station >Relay Station

TYPE OF CHANNELS	PROGRAMS/OWNERS
1. Channel 2 2. Channel 4 3. Channel 5 4. Channel 5 5. Channel 6 6. Channel 7 7. Channel 8 8. Channel 9 9. Channel 10 10. Channel 11 11. Channel 12 12. Channel 13 13. Channel 14 14. Channel 15 15. Channel 16	<ul style="list-style-type: none"> <li>• ABS-CBN</li> <li>• Cartoon Network</li> <li>• CNN</li> <li>• RPN 9</li> <li>• HBO</li> <li>• GMA</li> <li>• National Geographic</li> <li>• MTV</li> <li>• Cable Operated</li> <li>• Star Sports</li> <li>• Cable Operated</li> <li>• IBC</li> <li>• V Channel</li> <li>• CNBC</li> <li>• Chinese TV</li> </ul>

### TELEVISION

Source: Municipal Engineer's Office

# INFRASTRUCTURE SECTOR

## RADIO

RADIO STATIONS	POINT OF ORIGIN
1. DXFL 2. DXRM 3. DYHP 4. DYRB 5. DYLA 6. DYCB 7. DYRF 8. DZMM 9. DYSR 10. DXDD 11. DXSY 12. DXKO 13. DXMM-FM	<ul style="list-style-type: none"> <li>• Dipolog City</li> <li>• Dipolog City</li> <li>• Cebu City</li> <li>• Cebu City</li> <li>• Cebu City</li> <li>• Cebu City</li> <li>• Cebu City</li> <li>• Manila</li> <li>• Dumaguete City</li> <li>• Ozamis City</li> <li>• Ozamis City</li> <li>• Cagayan de Oro City</li> <li>• Calamba, Mis. Occ.</li> </ul>



### POSTAL SERVICES


The Philippine Postal Corporation Office is located at the ground floor area of the Municipal Building of Calamba. It is one of the common and old means of communication.

## POWER

100% of the barangays of the municipality of Calamba are energized by the Misamis Occidental Electric Cooperative Inc.-I (MOELCI-I). Still, there are minimal number of households using kerosene as their source of light.



## WATER



### WATER

Calamba's current water supply situations have significantly improved over the years. 8 out of 19 barangays are covered with the LGU-Calamba Water System (LGU-CWS) Level III. These barangays are:

- |                         |                           |
|-------------------------|---------------------------|
| 1. Bunawan              | 6. Northern Poblacion     |
| 2. Calaran              | 7. Solinog                |
| 3. Langub               | 8. Southwestern Poblacion |
| 4. Magcamiguing         |                           |
| 5. Don Bernardo A. Neri |                           |

Source: Municipal Engineer's Office

# INFRASTRUCTURE SECTOR

Thus, **64%** of the households in the municipality are in **Level III**.

The remaining 11 barangays are operated by owned Rural Water System. Others also derived their water supply from the undeveloped springs, deep wells, dug wells, shallow wells and others. In Calamba, **17%** of the total number of households are in **Level - II** and **20%** are in **Level - I**.

## LGU Calamba Water System Performance Report As of October 2020

Number of Water Consumers	= <b>3, 736</b>
Water Production Average per Month (cu.m.)	= <b>85, 000 cu.m.</b>
Water Consumption Average per Month (cu.m.)	= <b>48, 900 cu.m.</b>
Water Collection Average per Month	= <b>P1, 290,000.00</b>
Water Sales Ave. per Month	= <b>P1, 495, 000.00</b>
Non-Revenue Water (NRW)	= <b>42%</b>
Collection Performance	= <b>86%</b>
	<b>(DUE TO COVID-19)</b>

Source: LGU Water System Office

## CEMETERIES IN CALAMBA

### 1. Roman Catholic (RC) Cemetery

It is a public cemetery located at barangay Langub of the municipality.

### 2. Iglesia Filipina Independiente (IFI) Cemetery

It is a public cemetery located at Northern Poblacion.

### 3. United Church of Christ in the Philippines (UCCP) Cemetery

It is a public cemetery located at Calaran, Calamba.

### 4. Municipal Cemetery

A cemetery owned by the municipality and is located at the national highway of Langub, Calamba.

### 5. Veteran's Memorial Cemetery

It is a cemetery intended only for the municipality's veterans located at barangay Langub.

### 6. Engoc Cemetery

It is a private cemetery located at Sitio Burgos of barangay Sulipat.

### 7. Mamalad Private Cemetery

Private cemetery located at barangay Mamalad of the municipality.

### 8. Calamba Memorial Park of Life

An ongoing municipal project located at Don Bernardo A. Neri of Calamba.



# LGU PROJECTS



**Concreting of Siloy Upper  
Dioyo Concepcion Road (2014)**



**Concreting of Bunawan  
Magcamiguing Magsaysay  
Road (2014)**



**Construction of Calamba Municipal Building (2017)**



**Construction of Calamba Water  
System Level II and III (2018)**



**Construction  
of Sulipat  
to San  
Isidro Farm  
to Market  
Road  
(2018)**



# LGU PROJECTS



**Ongoing Construction of Calamba Public Memorial Garden and Cemetery (2019)**



**Ongoing Construction of Multi-Purpose Building (2019)**



**Construction of Residual Containment Area (2019)**



**Improvement of Vegetable Stalls (2020)**



**Concreting of Rebosura Street, Brgy. Northern Poblacion (2020)**

# LGU PROJECTS

**Construction of Slope Protection at Mamalad (2020)**



**Concreting of Local Access Road, Brgy. Calaran (2020)**



**Concreting of Core Local Road in Bunawan Crossing Dapacan Bajo**



**Concreting of Andres Intong St. and the Road Leading to New Calamba District Jail (2020)**

**Construction of Municipal Compound Perimeter Road and Installation of Slope Protection and Road Canal (2020)**



**Concreting of Siloy to Mamalad Road (2020)**



# ENVIRONMENTAL SECTOR

## SOLID WASTE FACILITY

Aiming to implement the **Ecological Solid Waste Management, pursuant to Republic Act No. 9003**. A **Waste Characteristic Survey (WACS)** conducted by the WACS Team to determine the volume of garbage generated daily.

Barangays Involved:

- |                           |                 |
|---------------------------|-----------------|
| 1. Southwestern Poblacion | 4. Solinog      |
| 2. Northern Poblacion     | 5. Langub       |
| 3. Don Bernardo A. Neri   | 6. Magcamiguing |

The garbage collected from the mentioned barangays are brought to **Residual Containment Area (RCA)**. For the remaining 13 barangays, **Barangay Solid Waste Management Committee** should lead the waste segregation by having a **Barangay Material Recovery Facility**.

## GARBAGE COLLECTION

Garbage collection is scheduled everyday.

**Personnel Assigned:**

**Equipments used:**

- |                          |                       |
|--------------------------|-----------------------|
| 1 - Garbage Compactor    | 2 - Casual Employees  |
| 1 - Mini Dump Truck      | 2 - Job Orders        |
| (for garbage collection) | 6 - Regular Employees |
| 1 - Back Hoe             |                       |

**Schedule of Garbage Collection in Poblacion:**

- |                |                            |
|----------------|----------------------------|
| Every Tuesday  | - Biodegradable Wastes     |
| Every Thursday | - Non-Biodegradable Wastes |

## ENVIRONMENTAL MANAGEMENT

The **Local Government Unit of Calamba** together with **Department of Environment and Natural Resources** made some interventions and implement several projects and programs to address environmental degradation. With the clean and green program, the municipality keeps its environment clean and green.

Among households in hinter barangays, garbage disposal practices vary. Some are burning them and dumping in the pit. In poblacion barangays, garbage are collected by garbage truck and some of their biodegradable wastes are fed to animals.

# ENVIRONMENTAL SECTOR

## BARANGAY FLOOD ASSESSMENT

	Baran- gay	Flood Susceptibility Rating	Remarks
1	<b>Bonifacio</b>	None	
2	<b>Bunawan</b>	Rare	<ul style="list-style-type: none"> <li>Puroks 1 and 2 are near Bunawan River.</li> <li>Houses are at a distance from the river.</li> <li>Spillway shouldering was eroded along bunawan-dapacan bajo road in January 2017.</li> </ul>
3	<b>Calaran</b>	Common	<ul style="list-style-type: none"> <li>2houses in Purok2 and 3houses in Purok 1 are affected by floods along Langaran River.</li> <li>9 houses in Purok 3 are affected by floods from a NIA creek.</li> <li>Houses were washed out by floods during Typhoon Titang on Oct. 1970.</li> <li>Flash flood hit a quarry site and cause major losses in stocks and equipment in January 2017.</li> </ul>
4	<b>Dapacan Alto</b>	Rare	<ul style="list-style-type: none"> <li>Bunawan River floods during heavy rains rendering the spillways in Puroks 1 and 2 impassable. Water rises to knee-deep on spillways.</li> <li>Houses reportedly at a distance from the river.</li> </ul>
5	<b>Dapacan Bajo</b>	Rare	<ul style="list-style-type: none"> <li>Purok 2 is near Bunawan River.</li> <li>Puroks 4, 5 and 6 are near Dapacan Creek.</li> <li>Spillway shouldering was eroded along Bunawan - Dapacan Bajo road in January 2017.</li> </ul>
6	<b>Don Bernardo Neri</b>	None	
7	<b>Langub</b>	Rare	<ul style="list-style-type: none"> <li>Sheet floods with low depth (0-0.5m) affect rice fields and soldiers' barracks.</li> <li>Sheet flood affected 2 hectares of rice due for harvest in January 2017.</li> </ul>
8	<b>Libertad</b>	Rare	<ul style="list-style-type: none"> <li>Puroks 1 and 2 are near Bunawan River.</li> <li>Purok 3 is near Dioyo River.</li> <li>Floods are rare and have low depth of 00.5m.</li> </ul>

# ENVIRONMENTAL SECTOR

## BARANGAY FLOOD ASSESSMENT

	Baran- gay	Flood Suscepti- bility RaT- ing	Remarks
9	<b>Magcami- guing</b>	None	<ul style="list-style-type: none"> <li>• Overflow of spillway along South-western - Magcamiguing road affected 1 house in January 2017.</li> </ul>
10	<b>Mamalad</b>	Common	<ul style="list-style-type: none"> <li>• Floods with moderate turbidity are common along Mamalad Creek.</li> <li>• Flooding affects 24 hectares of rice fields in January 2017.</li> </ul>
11	<b>Mauswa- gon</b>	Rare	<ul style="list-style-type: none"> <li>• Bunawan Daku River is near Puroks 1 to 7 and is prone to flooding.</li> <li>• Water in Bunawan Gamay River only rises during prolonged periods of rain.</li> </ul>
12	<b>Northern Poblacion</b>	None	
13	<b>Salvador</b>	Common	<ul style="list-style-type: none"> <li>• Flash flood along Langaran River affected several houses in the 1970s.</li> <li>• Livestock and crops in Purok 3 were affected by flooding.</li> </ul>
14	<b>San Isidro (San Isidro-San Pedro)</b>	None	<ul style="list-style-type: none"> <li>• Langaran River in Purok 1 floods but none are affected since houses are far away.</li> </ul>
15	<b>Siloy</b>	Common (other puroks)	<ul style="list-style-type: none"> <li>• Moderate turbidity floods affect rice field.</li> </ul>
16	<b>Singalat</b>	Common	<ul style="list-style-type: none"> <li>• No houses affected by flooding.</li> <li>• Flooding affected Salintubig water system underconstruction causing major losses in materials in November 2016.</li> </ul>
17	<b>Solinog</b>	Rare	<ul style="list-style-type: none"> <li>• Several houses along Langaran River were washed out and livestock drowned in Puroks 1 and 4 during Typhoon Titang on Oct. 1970.</li> <li>• Flash floods with high turbidity are rare.</li> </ul>
18	<b>South- western Poblacion</b>	None	<ul style="list-style-type: none"> <li>• Overflow of spillway along South-western - Magcamiguing road affected 1 house in January 2017.</li> </ul>
19	<b>Sulipat</b>	Common	<ul style="list-style-type: none"> <li>• Napisik Creek in Purok 6 floods during heavy rains. Flood waters reach the level of bridge during floods.</li> <li>• 1 house was washed out during a flooding event in the 1970s.</li> <li>• Several houses are situated along Napisik Creek.</li> <li>• Flash flood reached 3 meters high at Napisik Bridge in January 2017.</li> </ul>

# ENVIRONMENTAL SECTOR

## BARANGAY LANDSLIDE ASSESSMENT

The field assessment focused on both the landslide and flood susceptibilities of the barangays. In terms of landslide susceptibility, each barangay was rated low, moderate or high. The rating parameters are as follows:

### High

- Presence of active and/or recent landslides
- Presence of numerous and large tension cracks
- Areas with drainages that are prone to debris damming
- Areas with numerous old landslides/escarpments
- Steep slopes
- Presence of weak/rock slope materials
- Structures (joints, beds) dipping towards the slope face
- Nearness to faults

### Moderate

- Areas with indicative and/or old landslides
- Presence of small tension cracks
- Moderate slopes

### Low

- Low to gently sloping No evidence of mass movement
- No evidence of mass movement

The barangays were presented with a **Landslide Threat Advisory**, when appropriate. The Advisory informs the barangays of their susceptibility to landslides and contains the corresponding recommendations particular to the barangay. In terms of flood susceptibility, the barangays were defined in terms of the depth and frequency of flooding. The result of the MGB Rapid Field Assessment is as follows:

1. Barangay Singalat has moderate to high landslide susceptibility.
2. Barangays Libertad, Mamalad and Siloy have moderate landslide susceptibility as well as parts of Barangay Singalat.
3. Barangays Bonifacio has low to moderate landslide susceptibility as well as parts of Barangay Siloy.
4. The rest of the barangays have none to low landslide susceptibility.

## ENVIRONMENTAL SECTOR

### CALAMBA VULNERABILITY PROFILE

Municipality of Calamba		
Barangay	Hazard	Purok
Mamalad	Landslide	Purok 3
Singalat	Landslide	Purok 1
Solinog	Landslide	Purok 1-2
Siloy	Landslide	Purok 5
San Isidro	Landslide	Purok 3
Sulipat	Landslide	Purok 1
Mamalad	Flood	Purok 3
Singalat	Flood	Purok 3
Solinog	Flood	Purok 4
San Isidro	Flood	Purok 1
Sulipat	Flood	Purok 2-4
Southwestern Poblacion	Fire	Puroks 1 and 2
Northern Poblacion	Fire	Purok 1 and 2
Don Bernardo A. Neri	Fire	Purok 1 - 7
Solinog	Fire	Purok 1 and 2
Langub	Drought	Purok 5 and 6
Calaran	Drought	Purok 2

Source: Disaster Risk Reduction Office

## COVID-19 PANDEMIC REPORT

### HEALTH

#### COVID 19 UPDATE AS OF NOVEMBER 19, 2020

Total Municipal Quarantine Facility Bed Capacity	-	<b>33</b>
Total Barangay Quarantine Facility Bed Capacity	-	<b>24</b>
Total 14 Day Quarantine Completers	-	<b>870</b>
Total Confirmed Cases	-	<b>18</b>



Source: Rural Health Unit



# COVID-19 PANDEMIC REPORT

## SOCIAL WELFARE

### FINANCIAL BENEFICIARIES:

Social Amelioration Program (SAP 1)	- <b>2, 477 Families</b>
Social Amelioration Program (SAP) Waitlisted	- <b>400 Families</b>
Additional Beneficiaries	- <b>555 Families</b>

### FOOD PACK BENEFICIARIES:



Wave 1	- <b>1, 036 Households</b>
Wave 2	- <b>5, 900 Households</b>
National Grid Corporation Of the Philippines (NGCP)	- <b>1, 250 Households</b>
Department of Social Welfare And Development	- <b>500 Beneficiaries</b>
Livelihood Assistance Grants (LAG)	- <b>132 Beneficiaries</b>

# COVID-19 PANDEMIC REPORT

## LOCAL GOVERNMENT UNIT

Quick Response Fund (QRF) 2019	- <b>1, 472, 987.59</b>
Provincial Financial Assistance	- <b>2, 100, 000.00</b>
Bayanihan Grant	- <b>8, 025, 984.00</b>
Realignment Gender and Development (GAD)	- <b><u>1, 000, 000.00</u></b>
	<b>P12, 598, 971.59</b>



## FINANCIAL SUMMARY

**Note: Data gathered is for the Calendar Year 2019.**

### LGU INCOME

IRA Share .....	<b>Php 85,699,171.00</b>
Locally-Sourced Revenues .....	<b>Php 31,269,438.14</b>
Other Revenues .....	<b>Php 88, 728.74</b>
<b>TOTAL</b>	<b>Php 117,057,337.88</b>

### RESOURCE ALLOCATION AND UTILIZATION

Personal Services Expenditure Ratio .....	<b>70.00 %</b>
Total Expenditure Per Capita .....	<b>5,091.32 %</b>
Debt Service Ratio .....	<b>29.38 %</b>

### REVENUE GENERATION

Cost-to-Collect Revenue .....	<b>Php 0.12</b>
Locally-Sourced Revenue .....	<b>Php 1,268.32</b>
Per Capita	
Real Property Tax .....	<b>1.60 %</b>
Accomplishment Rate	
Locally-Sourced Revenue .....	<b>26.71 %</b>
To Total Income	
Regular Revenue To .....	<b>99.00 %</b>
Total Income	



## LOCAL CIVIL ADMINISTRATION

The municipality which consist of barangays, primarily serves as a general purpose government for the coordination and delivery of basic, regular, and direct services and effective governance of the inhabitants within its territorial jurisdiction (*Local Government Code of 1991 Title II, Chapter I, Sec 440*).



The Municipality of Calamba has a total elected, permanent, temporary, and casual/contractual personnel of **219**, in which the total estimated allocation for Personal Services for CY 2020 amounted to **P 52,802,518.60**, based on Local Budget Circular No. 164. The Local Administration is divided into two departments: the Executive Department and the Legislative Department.

Office	Duties and Functions	Contact Information
<b>Municipal Mayor</b>	<p>Exercise general supervision and control over all programs, projects, services, and activities of the municipality;</p> <p>Enforce all laws and ordinances relative to the governance of the municipality and the exercise of its corporate powers provided in the Local Government Code, implement all approved policies, programs, projects, services and activities of the municipality; and</p> <p>Initiate and maximize the generation of resources and revenues and apply the same to the implementation of development plans, program objectives and priorities as provided under these rules, particularly those resources and revenues programmed for agro industrial development and country-wide growth and progress.</p>	 <p><b><u>Engr. Ezel T. Villanueva</u></b></p> <p>Mobile Number: 09989816417</p> <p>Email Address: lgu.calamba@yahoo.com</p>

## LOCAL CIVIL ADMINISTRATION



Office	Duties	Contact Information
<b>Municipal Vice Mayor</b>	<p>Presiding officer of the Sangguniang Bayan and sign all warrants drawn on the municipal treasury for all expenditures appropriated for the operation of the Sangguniang Bayan;</p> <p>Appoint all officials and employees of the Sangguniang Bayan, except those whose manner of appointment is specifically provided under these Rules, subject to civil service law, rules and regulations;</p> <p>Assume the office of the municipal mayor for the unexpired term of the latter in the event of permanent vacancy as provided under these Rules; and</p> <p>Exercise the powers and perform the duties and functions of the municipal mayor in cases of temporary vacancy as provided under these Rules.</p>	 <p><b><u>Hon. Antonio N. Lawas, Sr.</u></b></p> <p>Mobile Number: 09487851790</p> <p>Email Address:</p>
<b>Municipal Administrator</b>	<p>Develop plans and strategies on management and programs and projects and implement them upon approval thereof by the mayor;</p> <p>Assist in the coordination of the work of all the officials of the local government unit, under the supervision, direction, and control of the mayor, and for this purpose, he may convene the chiefs of offices and other officials of the local government unit;</p> <p>Establish and maintain a sound personnel program for the local government unit designed to promote career development and uphold the merit principle in the local government service;</p> <p>Conduct a continuing organizational development of the local government unit with the end in view of the instituting effective administrative reforms;</p> <p>Be in the frontline of the delivery of administrative support services, particularly those related to the situations during and in the aftermath of man-made and natural disasters and calamities; and</p> <p>Recommend to the sanggunian and advice the mayor, as the case may be, on all other matters relative to the management and administration of the local government unit.</p>	 <p><b><u>Dr. Luisito B. Villanueva, Jr.</u></b> <b><u>MNSA</u></b></p> <p>Mobile Number: 09273792677</p> <p>Email Address: kum_brian@yahoo.com</p>

## LOCAL CIVIL ADMINISTRATION



Office	Duties	Contact Information
<b>Municipal Budget Officer</b>	<p>Exercise general supervision and control of the day-to-day activities of the municipal budget officer;</p> <p>Prepares form, orders, and circulars embodying instruction on budgetary and appropriations matters on the signature of the Local Chief Executive;</p> <p>Reviews and consolidates the budget estimates of the different offices of the municipal government of barangay units under the jurisdiction of the municipality; and</p> <p>Assist the Local Chief Executive during budget hearings conducted by the Department of Budget and Management.</p>	 <p><b><u>Mrs. Dionisia C. Larot</u></b></p> <p>Mobile Number: 09466361592</p> <p>Email Address: dionisia.larot@yahoo.com.ph</p>
<b>Municipal Accountant</b>	<p>Exercise general supervision and control of the day-to-day activities of the Municipal Accountant;</p> <p>Takes charge of both the accounting and internal audit services of the local government unit concerned;</p> <p>Prepare and submit financial statements to the Mayor, and to the Sangguniang concerned;</p> <p>Apprise the Sangguniang and other Local Government Officials on the financial condition and operation of the local government concerned;</p> <p>Certify to the availability of budgetary allotment to which expenditures and obligations may be properly charged;</p> <p>Review supporting documents before preparation of vouchers to determine completeness of requirements;</p> <p>Prepare statement of cash advances, liquidations, salaries, allowances, reimbursements and remittances pertaining to the local government units; and</p> <p>Exercise such other powers and perform such other duties and functions as may be provided by law or ordinances.</p>	 <p><b><u>Mr. Clarito B. Portacion, CPA</u></b></p> <p>Mobile Number: 09507692220</p> <p>Email Address: babeporti244@gmail.com</p>




## LOCAL CIVIL ADMINISTRATION

Office	Duties	Contact Information
<b>Municipal Treasurer</b>	<p>Collect all taxes, licenses, fees and charges etc. accruing to the municipality funds and such other collections as may be authorized by law;</p> <p>Disburse public funds and other entrusted to him by law or ordinances or by competent authority, in accordance with duly authorized appropriations and upon property executed vouchers bearing the approval of the proper authority;</p> <p>Submit to the Municipal Mayor certified statement of the actual and estimated income in connection with the preparation of annual and supplemental budget of the municipality; and</p> <p>Advice the Sangguniang Bayan and other municipal officials concerned on the disposition of municipal funds and on all fiscal matters.</p>	 <p><b><u>Mr. Remwel L. Jaim</u></b></p> <p>Mobile Number: 09071098688</p> <p>Email Address: remjaim@yahoo.com</p>
<b>Municipal Planning and Development Coordinator</b>	<p>To exercise general supervision and control of the day-to-day activities of the municipal planning and development office personnel and the division, section, and officer placed under its supervision;</p> <p>Conduct continuing studies, researches and relevant trainings necessary to involved plans and projects for implementations;</p> <p>Integrate and coordinate all sect oral plans and studies undertaken by the different functional groups or agencies;</p> <p>Monitor and evaluate the implementation of the different development program, project and activities in the municipality; and</p> <p>Prepare comprehensive municipal plant and other development planning documents.</p>	 <p><b><u>Engr. Virginia Y. Abelita</u></b></p> <p>Mobile Number: 09989980739</p> <p>Email Address: virginia.abelita21@gmail.com</p>




## LOCAL CIVIL ADMINISTRATION

Office	Duties	Contact Information
<b>Municipal Assessor</b>	<p>To install and maintain a real property identification and accounting system conforming to the standard prescribed by the department of Finance;</p> <p>Prepare, install and maintain a system of tax mapping showing graphically all property subject to assessment in the municipality and gather all necessary data concerning the same;</p> <p>Makes frequent physical survey to check and determine whether all real properties within the municipality are listed in the assessment rolls; and</p> <p>Appraises all items of real properties of current market value in accordance with law and conduct ocular inspection to determine if all properties are assessed correctly.</p>	 <p><b><u>Engr. Teresita M. Senconiegue</u></b></p> <p>Mobile Number: 09499910955</p> <p>Email Address: tere-sita.senconiegue@yahoo.com.ph</p>
<b>Municipal Social Welfare and Development Officer</b>	<p>Adopt policies to ensure effective implementation of program of public and private social welfare services.</p> <p>Promote, support and coordinate the establishment, expansion and maintenance of social welfare facilities, project and services.</p> <p>Establish, operate, maintain or support institutional facilities, projects and services for its constituents.</p> <p>Promote and strengthen people's organization for a self-directing and services for its constituents.</p> <p>Promote, support and coordinate networks and facilities for the identification and delivery of appropriate interventions to the welfare of its constituents.</p> <p>Coordinate with other agencies and assist in the implementation of laws rules and regulations for the protection of the rights of the exploited, abused and disadvantage;</p> <p>Coordinate all activities pertaining to the implementation of program and services; and</p> <p>Exercise function and technical supervision.</p>	 <p><b><u>Mrs. Gudelia I. Castaños</u></b></p> <p>Mobile Number: 09196390854</p> <p>Email Address: mswdcalamba@yahoo.com</p>

## LOCAL CIVIL ADMINISTRATION

Office	Duties	Contact Information
<b>Municipal Architect</b>	<p>Develop plans and strategies and upon approval thereof by the mayor, implement the same, particularly those which have to do with architectural planning and design programs and projects which the mayor is empowered to implement and which the Sanggunian is empowered to provide for the under the code;</p> <p>Formulate measures for the consideration of the Sanggunian and provide technical assistance and support to the mayor, in carrying out measure to ensure the delivery of basic services and provision of adequate facilities relative to architectural planning and designs as provided for under Section 17 of RA 7160;</p> <p>Coordinate with government and non-government entities and individuals involved in the aesthetics and the maximum utilization of the land and water within the jurisdiction of the local government unit, compatible with environmental integrity and ecological balance;</p> <p>Be in the frontline of the delivery of services involving architectural planning and design, particularly those related to the redesigning of spatial distribution of basic facilities and physical structures during and in the aftermath of the man made and natural disasters and calamities; and</p> <p>Exercise such other powers and perform such other duties and functions as may be prescribed by law or ordinances.</p>	 <p><b><u>Arch. Allan H. Bato</u></b></p> <p>Mobile Number: 09276732983</p> <p>Email Address: arkstone-henge@gmail.com</p>


## LOCAL CIVIL ADMINISTRATION

Office	Duties	Contact Information
<b>Municipal Engineer</b>	<p>Initiate review and recommend changes in policies and objectives, plans and programs, techniques, procedures and practices infrastructure development and public works in general of the local government unit of the local government unit concerned;</p> <p>Advise the mayor, on infrastructure, public works, and other engineering matters; and</p> <p>Administer, coordinate, supervise and control the constructions, maintenance, improvement, and repair of roads, bridges and other engineering and public works projects of the Local Government unit concerned</p>	 <p><b><u>Engr. Jopson D. Baones</u></b></p> <p>Mobile Number: 09387674713</p> <p>Email Address: jopson1982@gmail.com</p>
<b>Rural Health Officer</b>	<p>Hold appropriate joint meeting &amp; discussions;</p> <p>Review, analyze, approved consolidated annual RHU based on program and plans;</p> <p>Negotiate for the RHU resources requirements five appropriate bodies such as the District health Officer of the Local Government Unit Board;</p> <p>Call and chair regular monthly meeting staff planning consultation, operations and review meeting;</p> <p>Provide in-service training to all RHU staff in all aspects;</p> <p>Provide feedbacks to the higher level management regarding useful innovations development of problems encountered at the RHU level; and</p> <p>Develop and enforce system for managing logistics properly such as memorandum receipts, proper requisition and issue voucher, stocks records at least twice a year ocular existence and other auditing and accounting procedures</p>	 <p><b><u>Dr. Rodolfo Mario C. Borbon, Jr.</u></b></p> <p>Mobile Number: 09294637928</p> <p>Email Address: rhucalam-ba@gmail.com</p>  <p><b><u>Mrs. Ailyn G. Cagaanan</u></b> <b>Public Health Nurse</b></p> <p>Mobile Number: 09770899210</p>

## LOCAL CIVIL ADMINISTRATION


Office	Duties	Contact Information
<b>Municipal Agriculturist</b>	<p>Formulate farm development plans, which includes crops, livestock's fisheries, rural institution and cooperative covering farmers, rural women and rural youths;</p> <p>Disseminate agricultural information to farmers, rural women and rural youth through individual farm visits or through institutions by way of meeting and demonstrations in improved farm practices, care maintenance and upgrading of livestock, improve nutrition and home management improvements practices, conducts economic farms and home surveys which are used to update data which serve as the basic in formulation of plans and programs;</p> <p>Coordinate and monitor the implementation of agricultural plans, programs, and projects in accordance with the basic needs, resources and potentials of the barangays, municipality covered; coordinates with local and national agencies in securing their assistance and services;</p> <p>Promote, establish and maintain clientele organizations or groups for multiplier effect in the transfer of package of technology, including agrarian reform, and other laws and regulations, that provide obligations, right and privileges of the farmer and other clienteles; and</p> <p>Conduct meeting/classes and trainings to upgrade the monitoring/implementation of the regulatory and quarantine laws, ruled and regulation, submit monthly and periodic accomplishment reports; performs related and such other functions as may be required.</p>	 <p><b><u>Engr. Noel O. Palma</u></b></p> <p>Mobile Number: 09081170600</p> <p>Email Address: maono-pals@yahoo.com</p>

## LOCAL CIVIL ADMINISTRATION


Office	Duties	Contact Information
<b>Municipal Civil Registrar</b>	<p>Accepts all register documents and judicial decrees affecting the civil status of persons;</p> <p>File, keep and preserve in a secure place the books required by law;</p> <p>Transcribe and enter immediately upon receipt all registered documents and judicial decrees affecting the civil status of person in the appropriate civil registry books;</p> <p>Transmit to the Office of the Civil Register-General, within the prescribed period, duplicate copies of registered documents required by law;</p> <p>Issued certified transcripts or copies of any certificate or registered documents upon payment of the prescribed fees to the treasurer;</p> <p>Receive applications for the issuance of a marriage licenses and after determining that the requirements and supporting certificates and publication thereof for the prescribed period have been complied with, issue the license upon payment of the authorized fee to the treasurer;</p> <p>Coordinate with the National Statistics Office in conducting educational campaigns for vital registration and assist in the preparation of demographic and other statistics for the local government unit concerned; and</p> <p>Exercise such other powers and perform such other duties and functions as may be prescribed by law and ordinances</p>	 <p><b><u>Mrs. Bernardita S. Notarion</u></b></p> <p>Mobile Number: 09985547226</p> <p>Email Address: adettenotarion@gmail.com</p>



## LOCAL CIVIL ADMINISTRATION

Office	Duties	Contact Information
<b>LGUCalam- ba Water System General Manager</b>	<p>Ensure adequate supply of potable water to the service areas within 24 hours;</p> <p>Properly maintain the pumping wells and power generator to avoid interruption of services;</p> <p>Guarantee a clean and safe water free of bacteria and other radicals;</p> <p>Immediately repair all detected and reported leaking to reduce non-revenue water;</p> <p>Innovate and improve distribution lines from pumping to direct customers;</p> <p>Maintain right inventory of parts and supplies for operational needs;</p> <p>Explore a long term supply of water and design a water shed protection program;</p> <p>Sustain a sound financial and profitable operation of the unit;</p> <p>Accelerate collection of Accountable Receivables and maintain a reasonable AR Balances;</p> <p>Constant review of operational variable expenses and initiate operational reforms and process rehabilitation;</p> <p>Maintain right inventory level of office supplies to lessen cost inventory;</p> <p>Keep a good recording system of all transactions from billing to collection;</p> <p>Ensure cash accountability procedures are observed.</p>	 <p><b><u>Mr. Godfrey C. Atay, CPA</u></b></p> <p>Mobile Number: 09275210446</p> <p>Email Address: god-frey.atay@yahoo.com</p>

## LOCAL CIVIL ADMINISTRATION

Office	Duties	Contact Information
<b>Human Resource Management Officer</b>	<p>Take charge in the administration of official personnel action of all municipal officials and employees, such as leaves, promotions, retirements, change of status, performance appraisal ratings and other related personnel matters;</p> <p>Advise the municipal officials on personnel policy, functions, practices, rules and regulations and problems;</p> <p>Determine the qualifications standards of all positions, salary grade and salary allocations that are in accordance with those prescribed by the Civil Service Commission, Department of Budget and Management and other agencies of the government concerned;</p> <p>Types of appointments and other supporting documents that will be submitted to the CSC;</p> <p>Recommend to the Mayor the conduct of training and seminars for the upgrading of personnel skills and performances;</p> <p>Supervise all personnel and responsible for the updating of personnel records and safekeeping of files of all officials and employees;</p> <p>Enters in the leave cards all vacation and sick leave of all employees;</p> <p>Prepares annual plantilla of personnel and personnel schedule;</p> <p>Interviews applicants and newly hired employees;</p> <p>Provides technical assistance and advises relative to personnel matters</p> <p>Provides personnel services to municipal employees and officials.</p>	 <p><b><u>Mrs. Rosiegen B. Managsaca</u></b></p> <p><b>HRMO Designate</b></p> <p>Mobile Number: 09195283584</p> <p>Email Address: rosieg-en_barimbao@yahoo.com</p>

## LOCAL CIVIL ADMINISTRATION

Office	Duties	Contact Information
<b>Municipal Disaster Risk Reduction Management Officer</b>	<p>Design, program and coordinate disaster risk reduction and management activities consistent with the National Disaster Risk Reduction and Management Council's standards and guidelines;</p> <p>Facilitate and support risk assessment aid contingency planning activities at the municipal level;</p> <p>Consolidate local disaster risk information which includes natural hazards, vulnerabilities and climate change risks and maintain a local risk map;</p> <p>Organize and conduct training, orientation and knowledge management activities on disaster risk reduction and management at the municipality level;</p> <p>Operate a multi-hazard early warning system, linked to disaster risk reduction to provide accurate and timely advice to national or local emergency response organizations and to the general public, through diverse mass media, particularly radio, landline communications and technologies or communication within the communities;</p> <p>Formulate and implement comprehensive and integrated Local Disaster Risk Reduction Management Plan (LDRRMP) in accordance with the national, regional and provincial framework, and policies on disaster risk reduction in close coordination with the Local Development Council (LDC);</p> <p>Prepare and submit to the local sangguniang through the Municipal Disaster Risk Reduction Management Council (MDRRMC) the annual MDRRMO Plan and Budget, the proposed programming of the Local Disaster Risk Reduction Management Fund (LDRRMF);</p> <p>Conduct continuous disaster monitoring and mobilize instrumentalities and entities of the Municipal Government Civil Society Organizations (CSOs), private groups and organized volunteers, to utilize their facilities and resources for the protection and preservation of life and properties during emergencies, in accordance with existing policies and procedures;</p> <p>Identify, assess and manage the hazards, vulnerabilities and risk that may occur in their locality;</p> <p>Disseminate information and raise public awareness about those hazards, vulnerabilities and risks, their nature, effects, early warning signs and counter-measures;</p> <p>Identify and implement cost-effective risk reduction measures/strategies;</p> <p>Maintain a database of human resource, equipment, directories and location of critical infrastructures and their capacities such as hospitals and evacuation centers;</p> <p>Develop, strengthen and operationalize mechanisms for partnership of networking with the private sector, CSOs and volunteer groups;</p> <p>Take all necessary steps to continuing basis to maintain, provide or arrange the provision or otherwise make viable, suitably-trained and competent personnel for effective civil defense and disaster risk reduction and management in its area;</p> <p>Respond to and manage the adverse effects of emergencies and carry out recovery activities in the affected areas, ensuring that there is an efficient mechanism for immediate delivery of food, shelter and medical supplies for women and children, endeavor to create a special space where internally-displaced mothers can find help with breastfeeding, feed and care for their babies and give support to each other;</p> <p>Establish linkage/network with other Local Government Units for disaster risk reduction and emergency response purposes;</p> <p>Coordinate other disaster risk reduction and management activities;</p> <p>Implement policies, approved plans and programs of the MDRRMC consistent with the requirements of Republic Act No. 101211.</p>	 <p><b><u>Mr. Bienvinido G. Yap, Jr.</u></b></p> <p>Mobile Number: 09389656911</p> <p>Email Address: voltageyap@gmail.com</p>

## LIST OF DEPARTMENT HEADS

### LIST OF DEPARTMENT HEADS LOCAL & NATIONAL OFFICES

Engr. Ezel T. Villanueva	Municipal Mayor
Hon. Antonio N. Lawas, Sr.	Municipal Vice – Mayor
Dr. Luisito B. Villanueva, Jr., MNSA	Mun. Administrator
Mrs. Beverly B. Samosa	Sangguniang Bayan Secretary
Mr. Remwel L. Jaim	Municipal Treasurer
Mr. Clarito B. Portacion, CPA	Municipal Accountant
Engr. Virginia Y. Abelita	Municipal Planning and Dev't. Coordinator
Mrs. Dionisia C. Larot	Municipal Budget Officer
Mrs. Gudelia I. Castañón	Mun. Social Welfare and Dev't. Officer
Dr. Rodolfo Mario C. Borbon. Jr.	Municipal Health Officer
Mrs. Bernardita S. Notarion	Local Civil Registrar
Engr. Teresita M. Senconiegue	Municipal Assessor
Engr. Jopson D. Baones	Municipal Engineer
Arch. Allan H. Bato	Municipal Architect
Engr. Noel O. Palma	Municipal Agriculturist
Mr. Bienvenido G. Yap, Jr.	Municipal Disaster Risk Reduction Officer
Mrs. Rosiegen B. Managsaca	HRMO - Designate
Mr. Godfrey C. Atay , CPA	Calamba Water System Manager
Mrs. Maria Corazon T. Descallar	PESO/Tourism - Designate
Ms. Miguelita P. Bacang	Municipal Market Supervisor (Designate)
Mrs. Faith Constantino	DILG – LG00 V
Mrs. Rhalyn J. Paglinawan	DAR
PCapt. James M. Daleon	Chief of Police
Mr. Amado B. Quiza	Election Officer III
Mr. Mauricio R. Budo, Jr.	Postal Service Officer II
Mrs. Evelyn P. Villegas	BIR Collection Agent
SFO4 Joel R. Lapuhapo	Bureau of Fire Protection
Atty. Sir Grego Y. Dumalagan	Public Attorney
Hon. Michael L. Asoc	RTC
Judge Stephen Ian T. Belacho	MCTC-Presiding Judge
Mrs. Loida A. Intong, Ed.D.	Public Schools District Supervisor

## VISION

Municipality of Calamba is a strategic center of commercial and agri-based trading in Northern part of Misamis Occidental with empowered God-loving and well-disciplined people living in a healthy, drug-free, peaceful and disaster-resilient community with a developed eco-tourism and a well-balanced ecosystem governed by dynamic, decent and pro-active public servants.

## MISSION

The Municipality of Calamba is committed to improve the quality of life of Calambahanon by:

1. Developing a progressive and highly competitive business opportunities;
2. Ensuring safety thru disaster resilient infrastructures in a well-planned built environment;
3. Improving public health and other accessible social services;
4. Ensuring a safe, sound and environment friendly community; and
5. Pursuing sustainable growth and development thru competent public servants.

With active participation of CSOs, NGOs, POS and private sectors and the empowered constituents of the community.

## SECTORAL GOALS

### 1. ECONOMIC SECTOR

Competitiveness business atmosphere for a progressive and stable economy through agri-based products and eco-tourism development.

### 2. ENVIRONMENTAL DEVELOPMENT SECTOR

A well-planned and develop urban community where land and water resources are sustained.

### 3. SOCIO-CULTURAL SECTOR

To alleviate the living condition of the most disadvantaged/depressed constituents, thru access in enabling services and empowering people to become climate resilient community thru improved the quality of life of the people.

### 4. LOCAL GOVERNANCE AND FISCAL ADMINISTRATION

Deliver basic community services ready to ready to accept challenges, changes and response adequacy preparedness.

### 5. INFRASTRUCTURE DEVELOPMENT SECTOR

Life sustaining development thru a disaster proof infrastructure facilities and utilities.

## CALAMBA MARCH

Words and Music by: **Milagros J. Saceda**

'Tis the beauty o'er the hill top,  
Midst the tall and willow palms  
Sinks the sun in golden light and glory,  
Land of all my love shall be  
Deck'd with shim'ring and pure, white petals,  
What wealth to me the balm had brought,  
Heavenly blessing without cost;  
Gently show'ring on the host  
Swiftly down the valleys green;  
Piping songs of gladness clear;  
Golden Orioles Hither's plain  
Bringing good will and good cheer,  
Oh, Calamba dear fatherland!  
Thy glory ever stands

### REFRAIN:

Thou oh precious, hollow'd name  
Where beats the brave hearts warm  
Yonder stands a sturdy grove,  
'Neath a crest in heaven above  
Bids us all to stand up right  
Heed the Lord's call to unite!  
Mahogany, Calachuchi, Golden Orioles  
Bathe a fresh in show'ring rain!  
Sweet Calamba dear fatherland  
Thy Glory ever Stands

## PEOPLE BEHIND MPDC OFFICE



**ENGR. VIRGINIA Y. ABELITA**

Municipal Planning and Development Coordinator



**Roldan M. De Villa**

MPDC Staff



**Nora B. Rallos**

MPDC Staff



**Marcies Annie Y. Sardan**

MPDC Staff



**Jodel B. Dionson**

MPDC Staff